









## Future Land Use & Conservation

- Open Space - Conservation 1 (Regulated)
- Open Space - Conservation 2 (Natural)
- Open Space - Recreation
- Rural Residential
- Family/Neighborhood Living
- Multi-Generational Living
- Downtown
- Mixed Use - Commercial
- Neighborhood Center
- Mixed Use - Employment
- Institutional
- Innovation
- Production

-  Existing Greenways and Trails  
 Proposed Greenways and Trails

-  Hendersonville City Limits
-  Hendersonville ETJ

## CTP Highway Classification

-  Freeway
-  Boulevard
-  Other Major Thoroughfare
-  Minor Thoroughfare

0 1,200  
Feet

Source: City of Hendersonville, Henderson County, NCDOT

